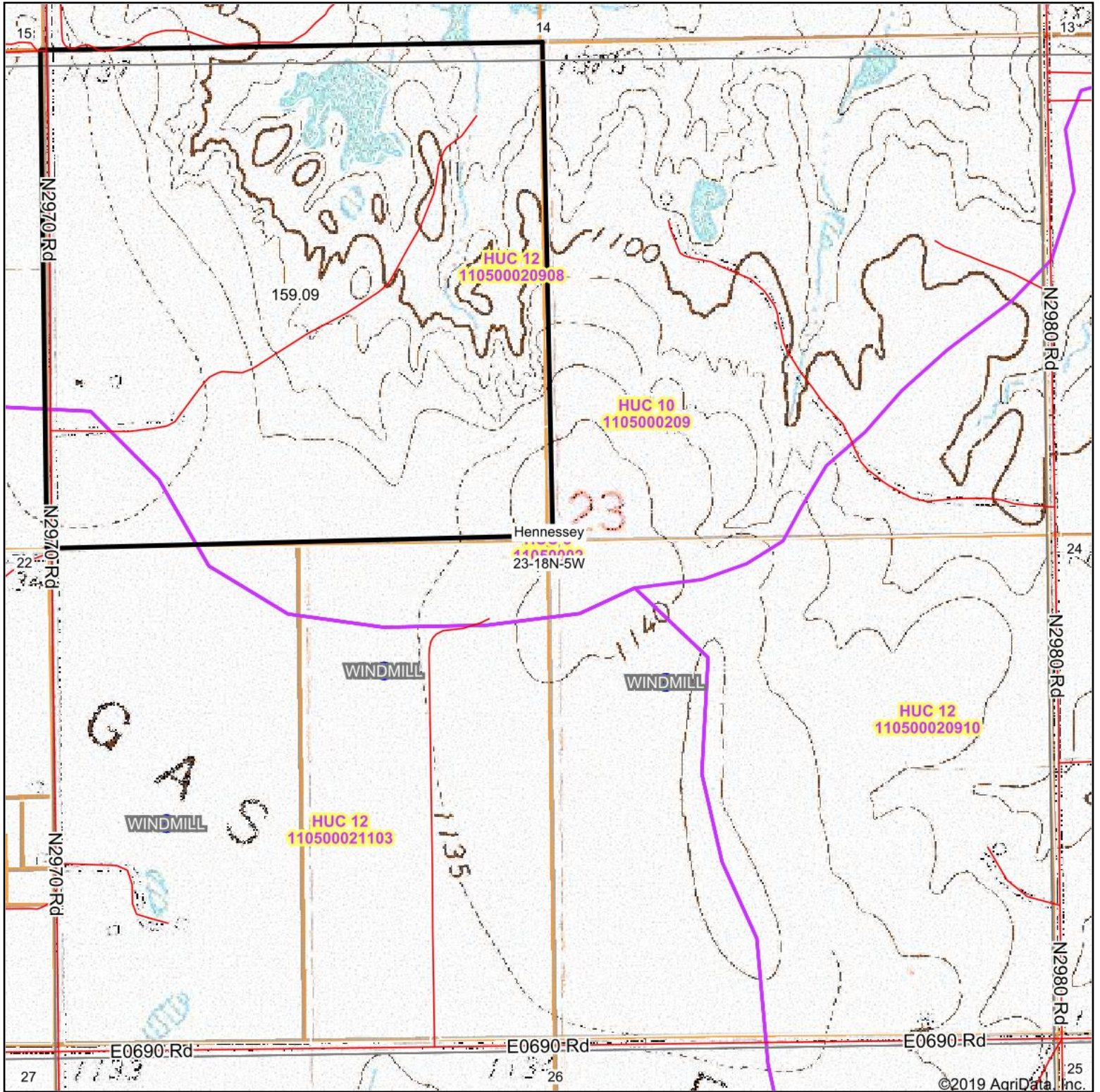
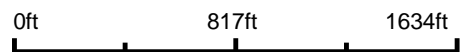


Topography Map



©2019 AgriData, Inc.

map center: 36° 1' 19.02, -97° 42' 9.33



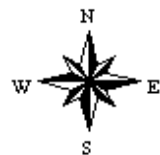
23-18N-5W
Kingfisher County
Oklahoma

Maps Provided By:



© AgriData, Inc. 2019

www.AgriDataInc.com



1/22/2019