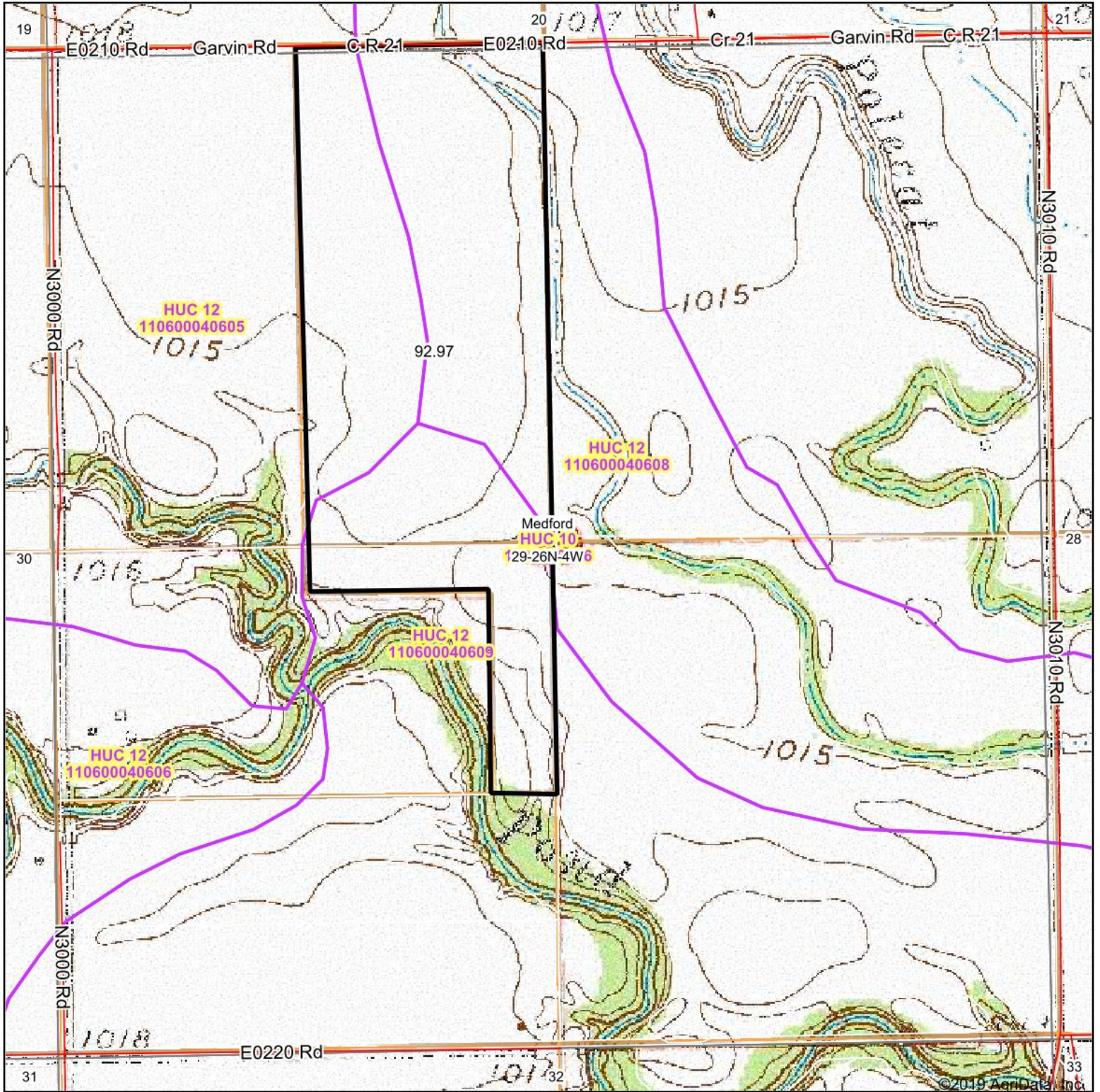
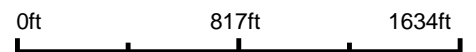


Topography Map



map center: 36° 42' 6.67, -97° 39' 4.71



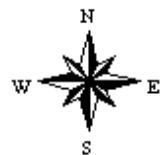
Maps Provided By:



© AgriData, Inc. 2019

www.AgrIDataInc.com

29-26N-4W
Grant County
Oklahoma



3/19/2019