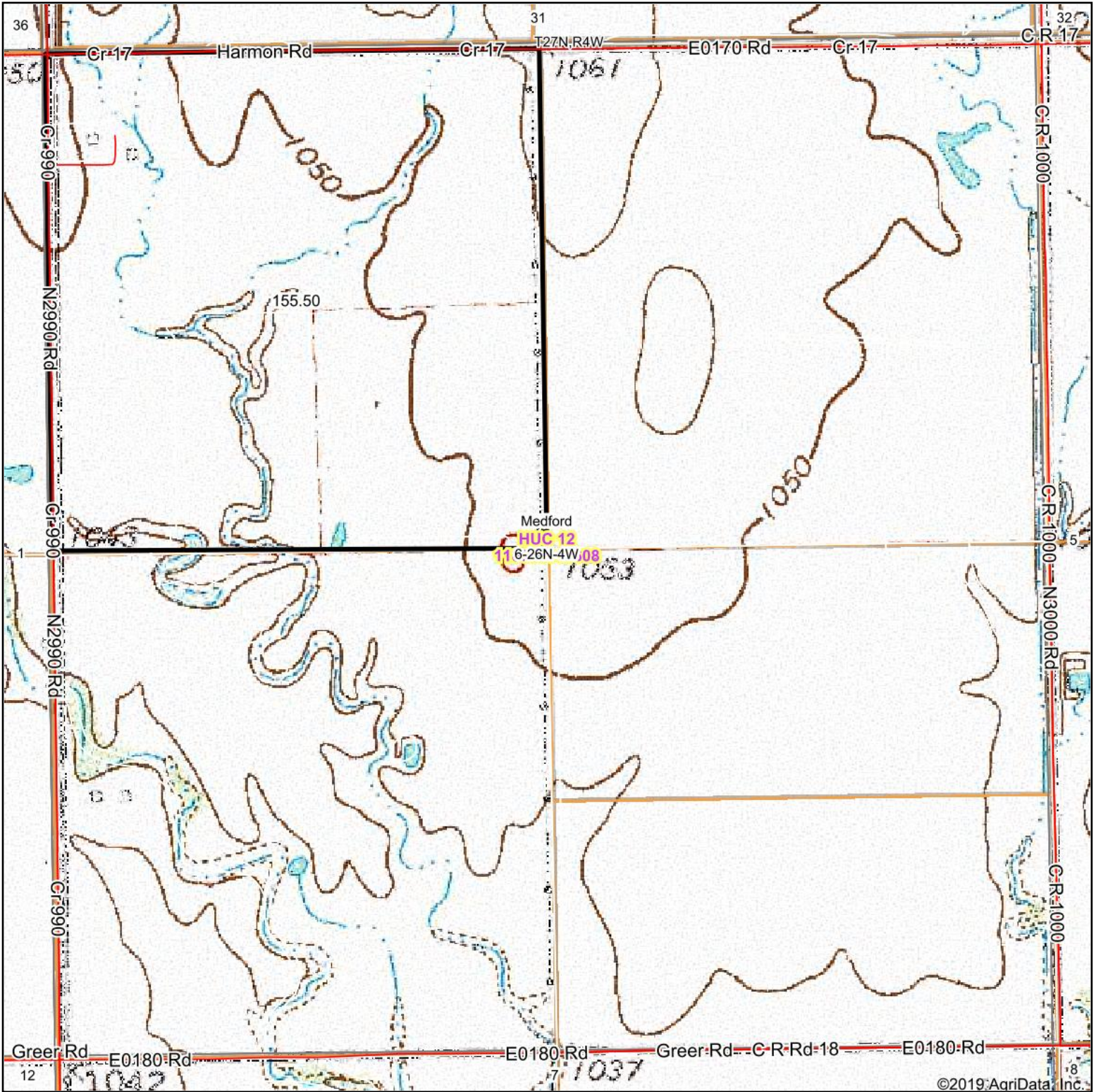
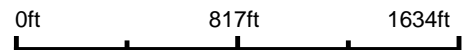


Topography Map



©2019 AgriData, Inc.

map center: 36° 45' 35.56, -97° 40' 9.33

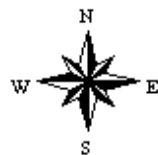


6-26N-4W
Grant County
Oklahoma

Maps Provided By:



© AgriData, Inc. 2019 www.AgriDataInc.com



6/14/2019