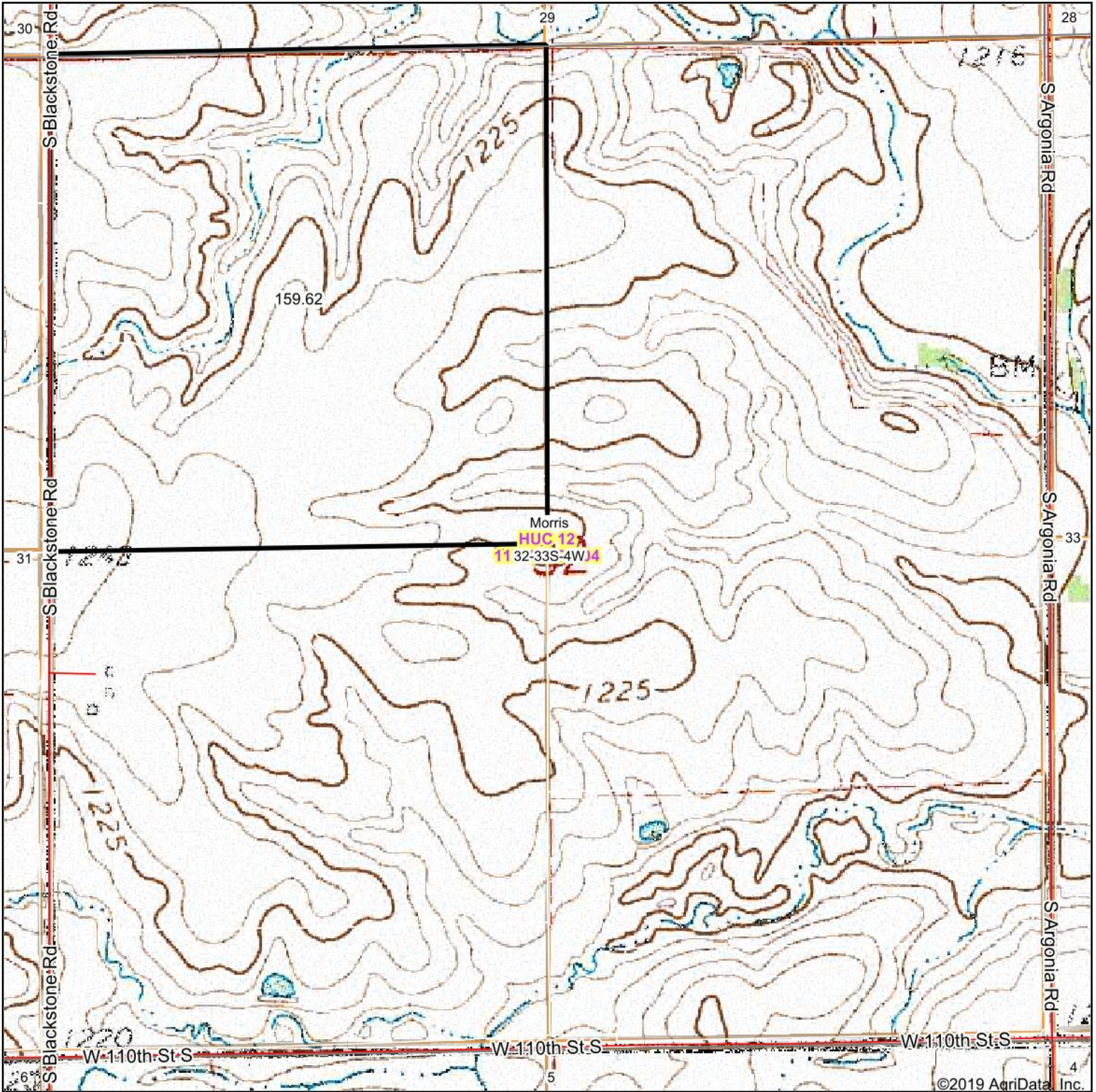
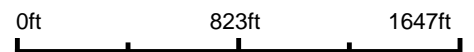


Topography Map



map center: 37° 7' 56.64, -97° 46' 28.45

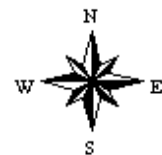


Maps Provided By:



© AgriData, Inc. 2019 www.AgridataInc.com

32-33S-4W
Sumner County
Kansas



10/30/2019