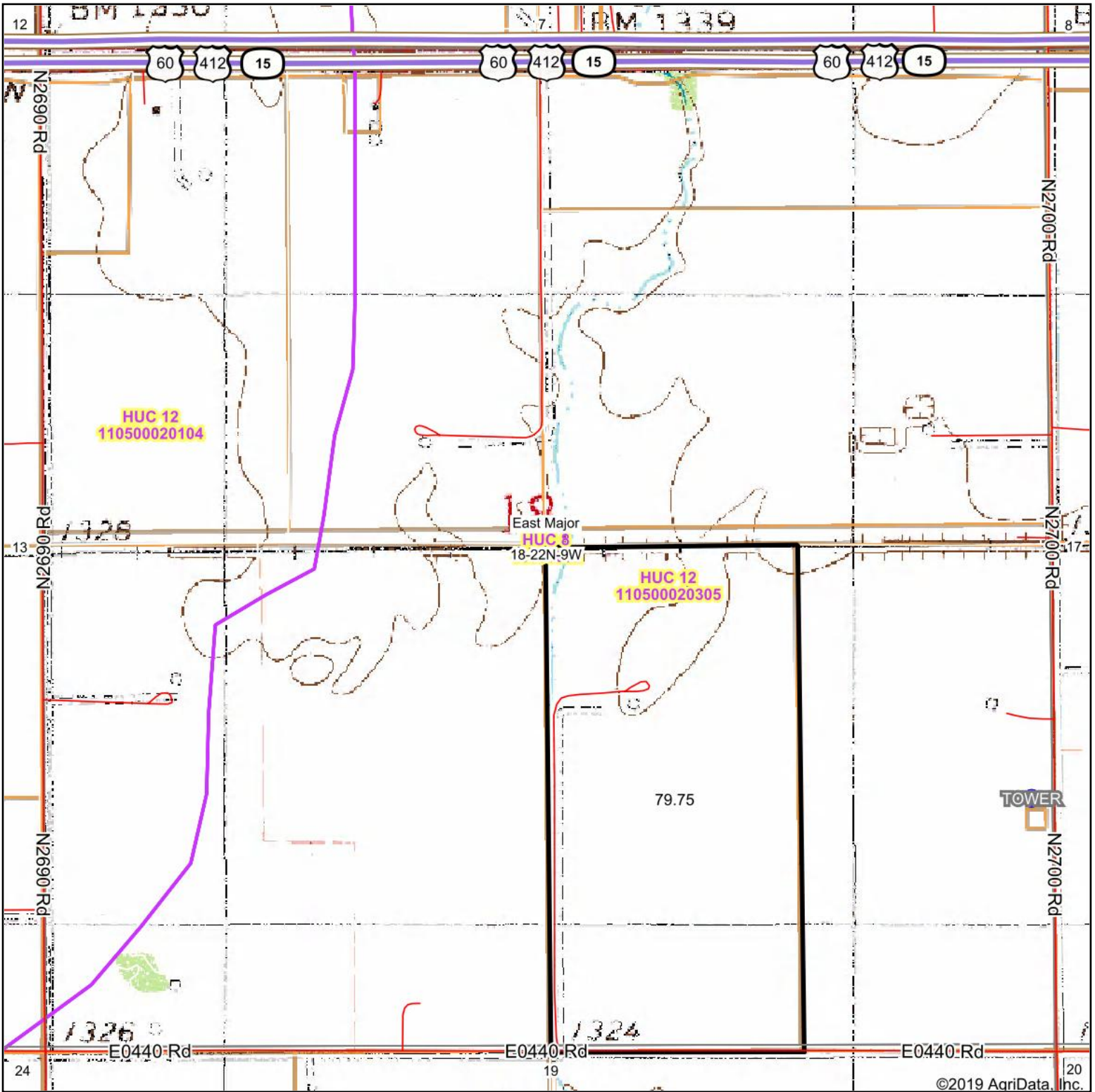
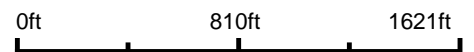


# Topography Map



map center: 36° 23' 1.13, -98° 12' 10.79

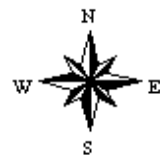


Maps Provided By:



© AgriData, Inc. 2019 www.AgridataInc.com

**18-22N-9W**  
**Major County**  
**Oklahoma**



12/30/2019