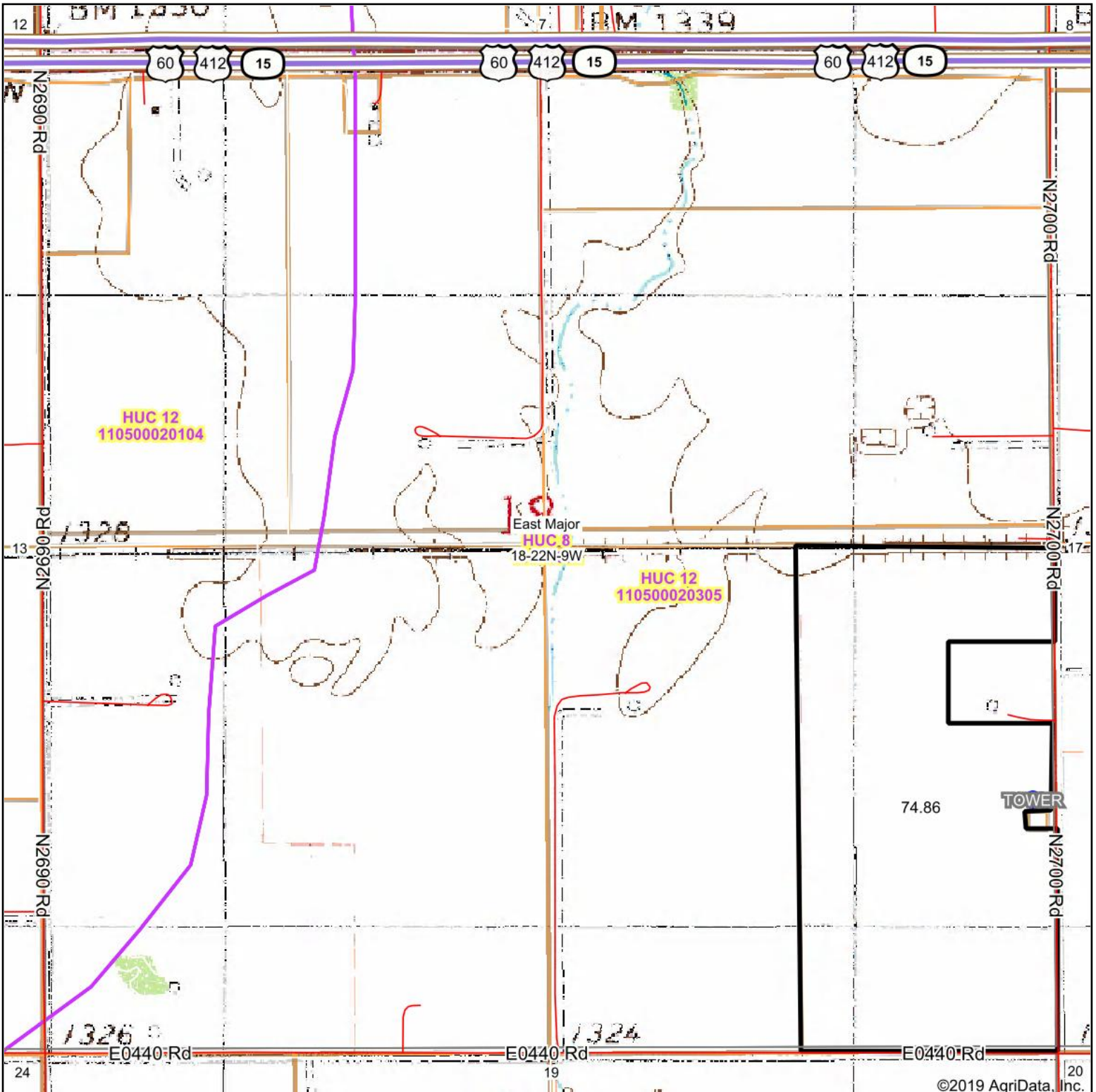
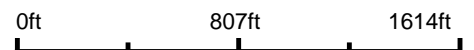


Topography Map



©2019 AgriData, Inc.

map center: 36° 23' 1.15, -98° 12' 10.79

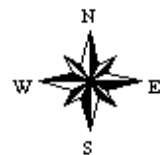


Maps Provided By:



© AgriData, Inc. 2019 www.AgridataInc.com

18-22N-9W
Major County
Oklahoma



12/30/2019