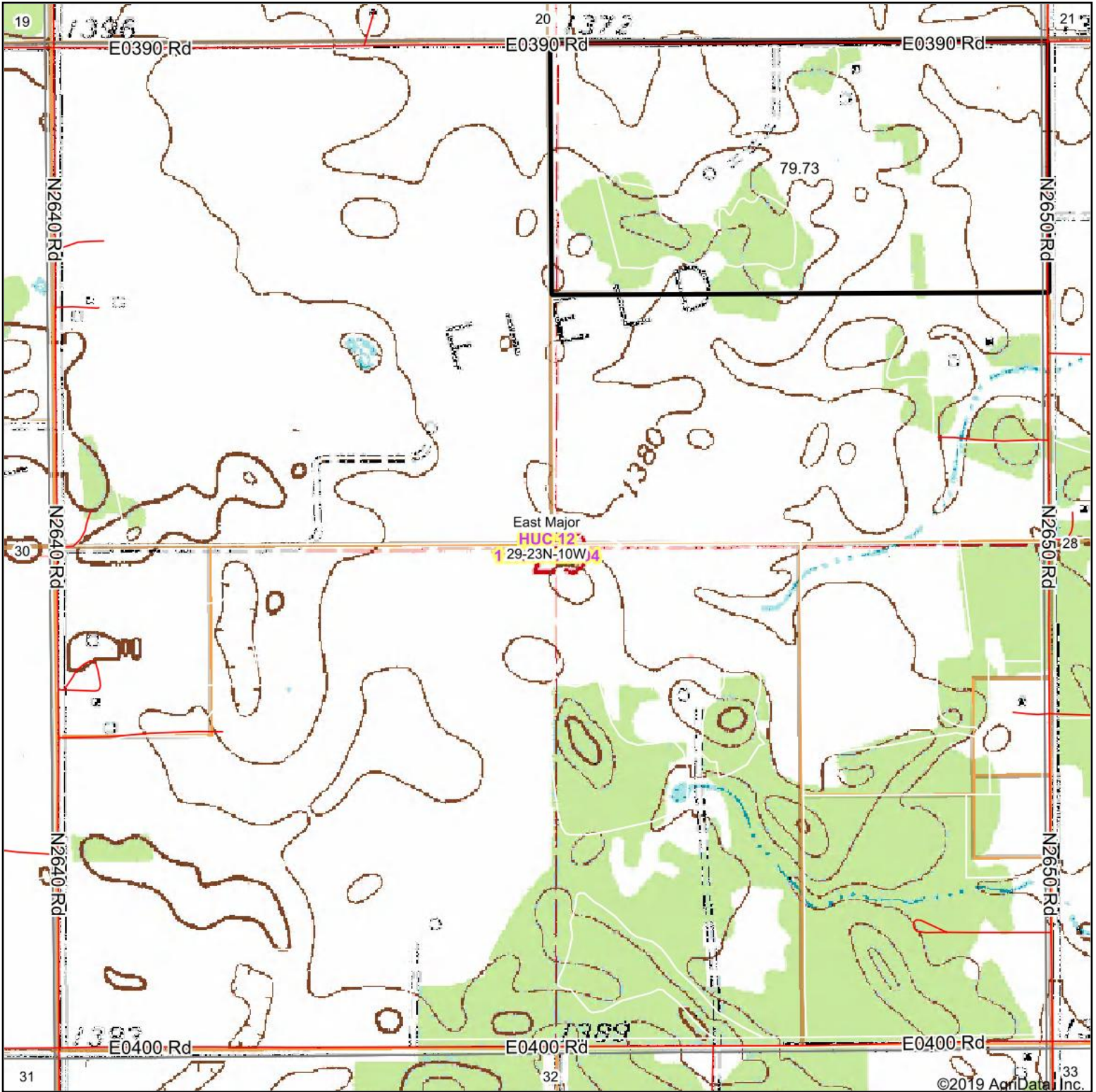
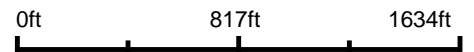


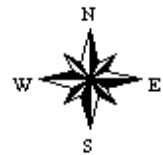
# Topography Map



map center: 36° 26' 29.66, -98° 17' 32.4



**29-23N-10W**  
**Major County**  
**Oklahoma**



Maps Provided By:  
  
CUSTOMIZED ONLINE MAPPING  
© AgriData, Inc. 2019      www.AgriDataInc.com

11/7/2019