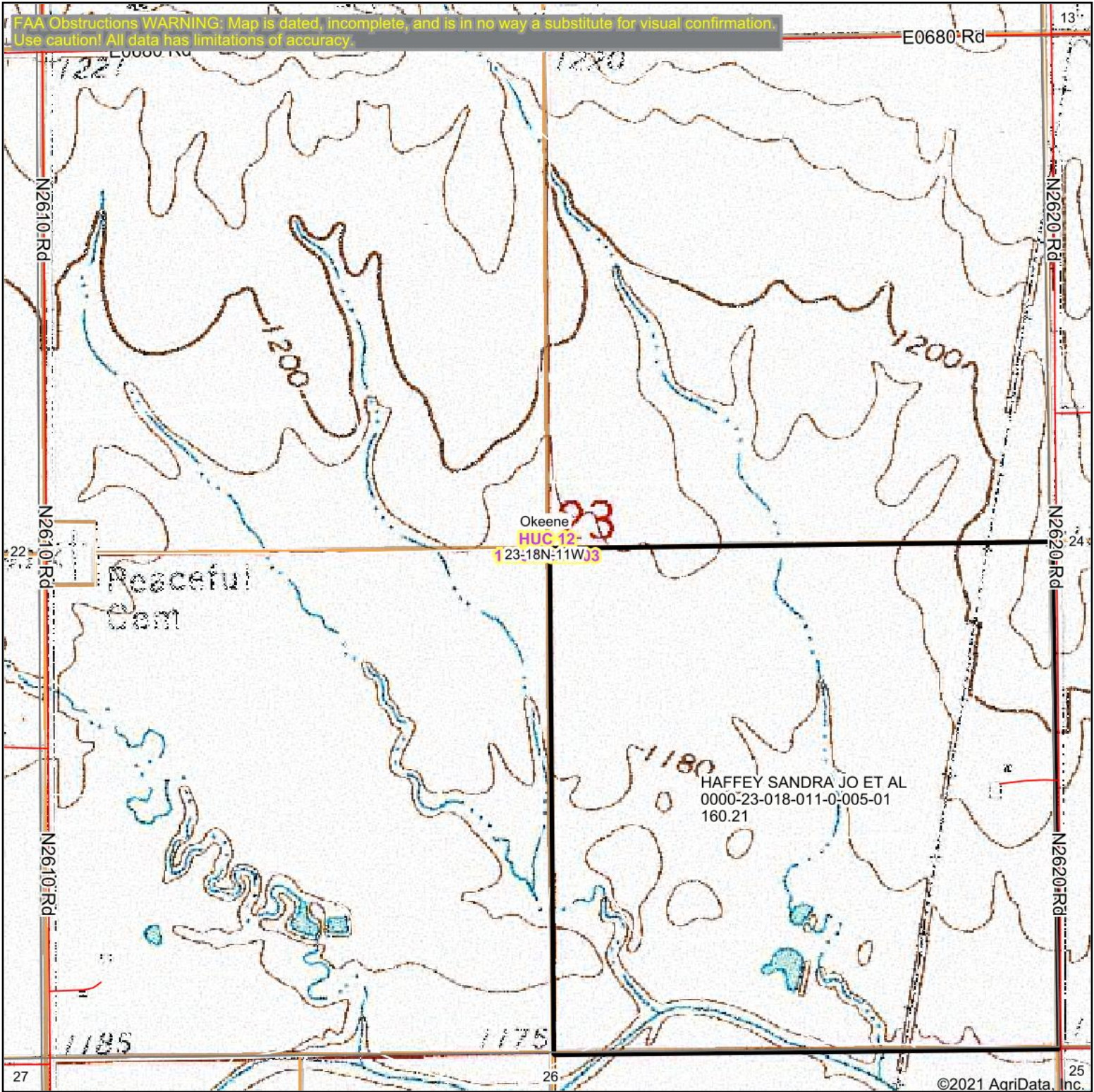
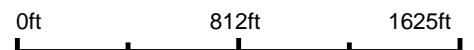


Topography Map

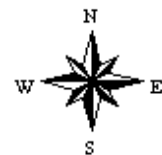
FAA Obstructions WARNING: Map is dated, incomplete, and is in no way a substitute for visual confirmation. Use caution! All data has limitations of accuracy.



map center: 36° 1' 18.02, -98° 20' 37.22



23-18N-11W
Blaine County
Oklahoma



Maps Provided By:
surety
CUSTOMIZED ONLINE MAPPING
© AgriData, Inc. 2021 www.AgriDataInc.com

4/9/2021