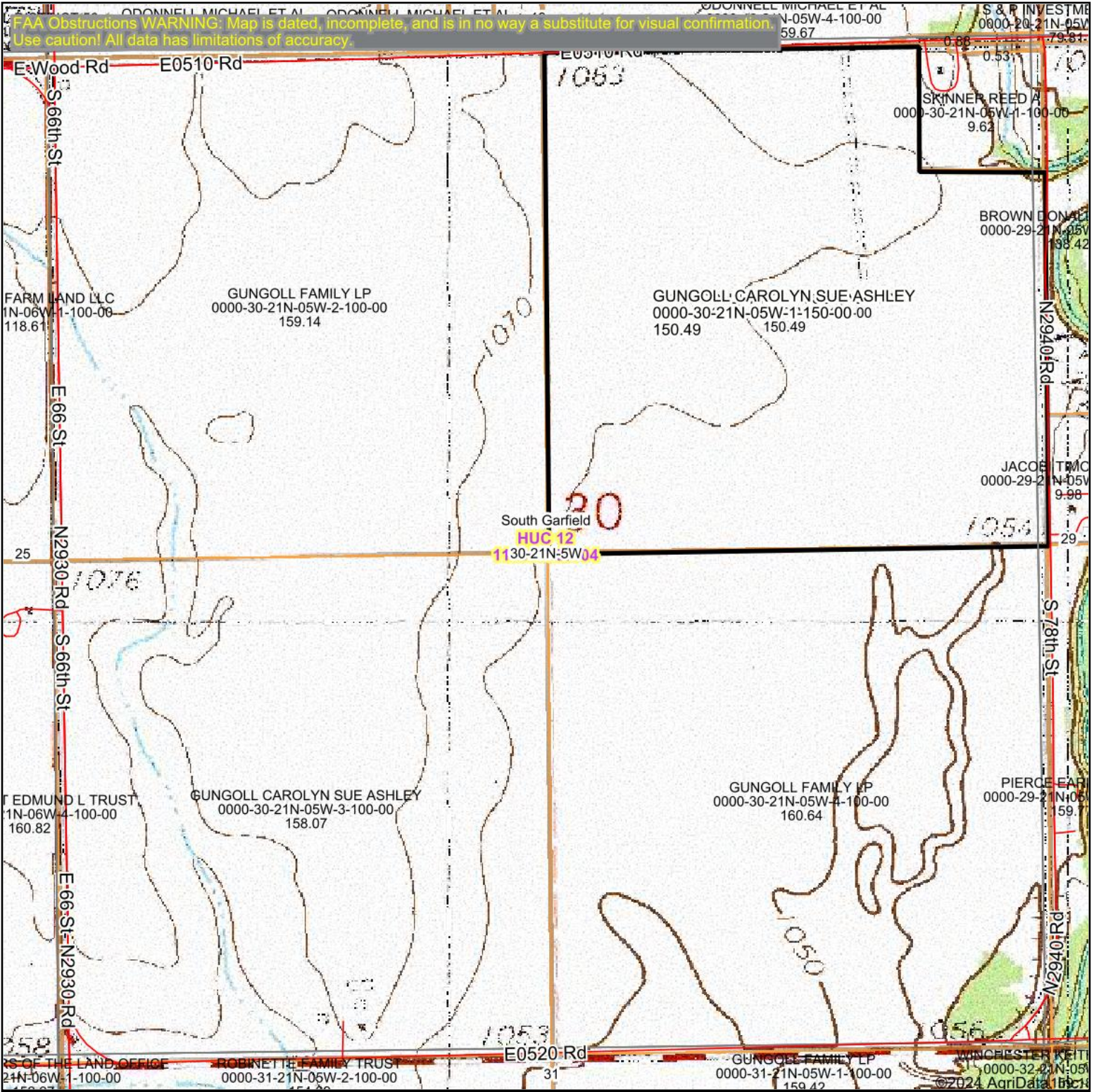
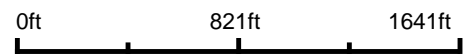



# Topography Map



Map Center: 36° 16' 3.35, -97° 46' 26.44



**30-21N-5W**  
**Garfield County**  
**Oklahoma**



10/15/2024



© AgriData, Inc. 2023 www.AgridataInc.com